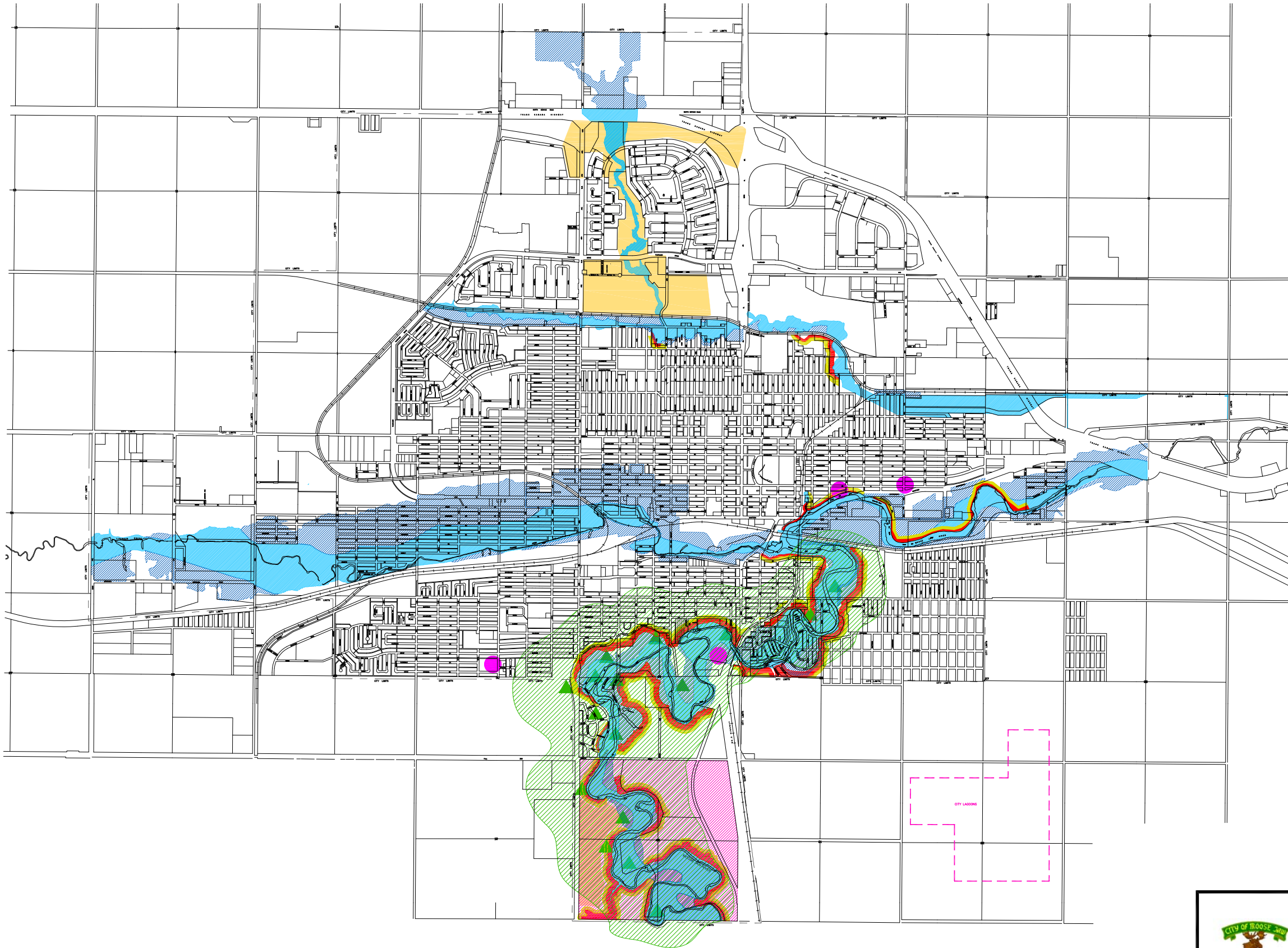











P:\Engineering\PROJECTS\ZONING_2006\NATURAL-HERITAGE-CONSTRAINT.dwg, Aug. 03, 2010 9:58:31 AM



LEGEND

-  PALAEOLOGICAL LOCALITY
-  ARCHAEOLOGICAL SITE
-  AREA OF SIGNIFICANT ARCHAEOLOGICAL POTENTIAL
-  FLOODWAY FRINGE
-  FLOODWAY
-  BURROWING OWL CONSERVATION AREA
-  ENVIRONMENTAL CONSERVATION EASEMENT
-  AREA OF POTENTIAL SLOPE INSTABILITY
-  AREA OF POTENTIAL SLOPE INSTABILITY 30 METER BUFFER

REVISION : JUL.06, 2010 - BLJ
REVISION : MAR.20, 2009 - BLJ
REVISION : MAR.10, 2009 - BLJ
REVISION : NOV.20, 2008 - BLJ



PLAN MOOSE JAW

"SHAPING OUR FUTURE"

MAP 1 NATURAL DEVELOPMENT CONSTRAINTS

CREATED BY: B.L.Johnson, A.Sc.T.

SCALE N.T.S.