
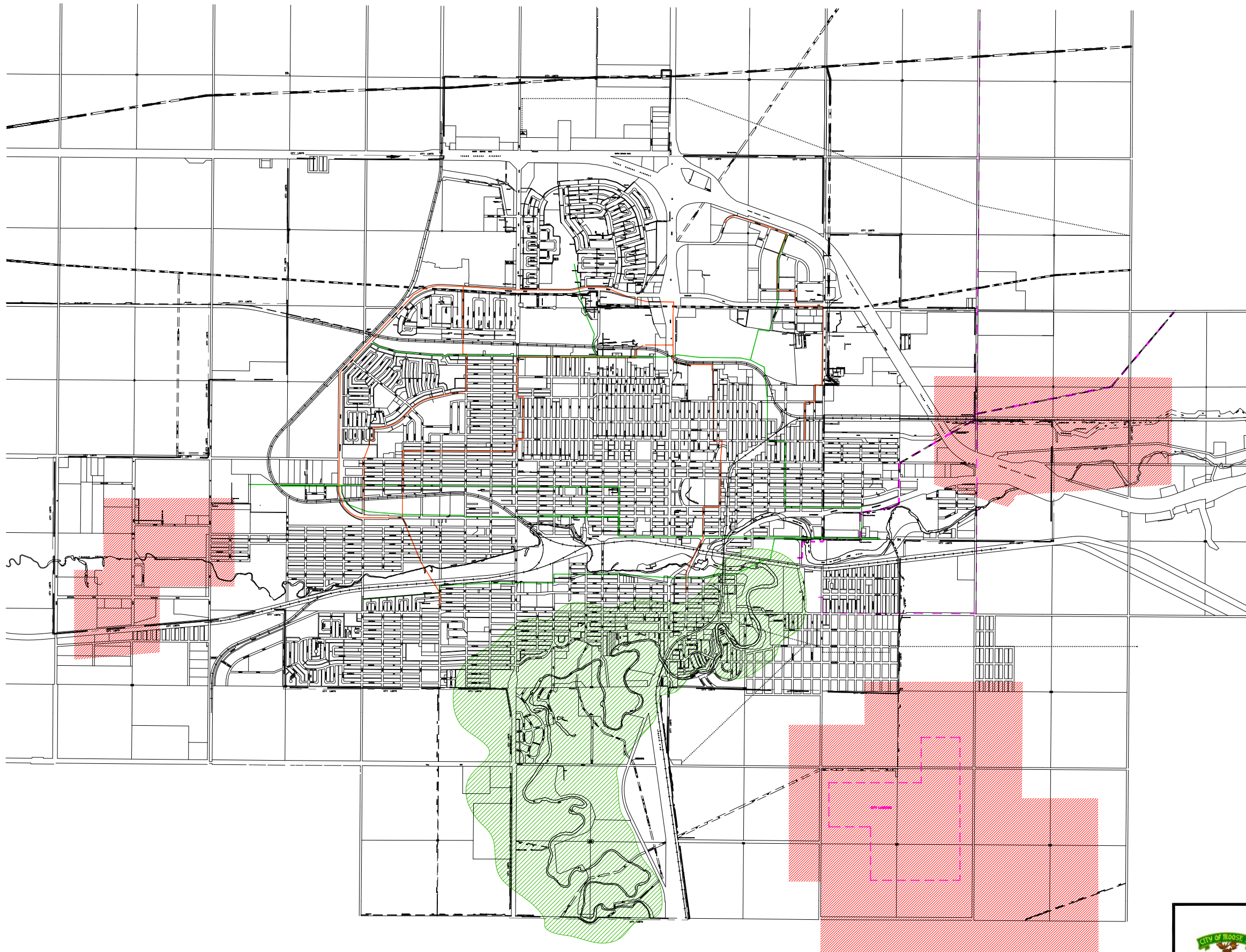










P:\Engineering\PROJECTS\ZONING\_2006\DEVELOPMENT OPPORTUNITIES.dwg, Aug. 03, 2010 10:03:56 AM



- LEGEND**
-  AREA OF SERIOUS DEVELOPMENT CONSTRAINTS
  -  TRANS-GAS PIPELINES
  -  SASKPOWER - 75KVA MAIN LINES
  -  SOUTH SASK. PIPELINES
  -  PETRO-CAN PIPELINES
  -  AREA OF SIGNIFICANT ARCHAEOLOGICAL POTENTIAL
  -  TRUNK SANITARY SEWER MAINS
  -  TRUNK WATERMAINS

REVISED: JUL.06, 2010, - BLJ  
REVISED: JUN.02, 2010, - BLJ  
REVISED: MAR.10, 2009, - BLJ  
REVISED: NOV.30, 2008, - BLJ



# PLAN MOOSE JAW

"SHAPING OUR FUTURE"

## MAP 3 DEVELOPMENT OPPORTUNITIES

CREATED BY: B.L. Johnson, A.Sc.T.    SCALE: N.T.S.    DATE: NOV. 2008